

ABSTRACT OF OWNER'S CERTIFICATE AND RESTRICTIONS OF  
WOODLAND PARK 19TH ADDITION, WASHINGTON COUNTY, OKLAHOMA.

KNOW ALL MEN BY THESE PRESENTS:

That the Cherokee Hills Development Company, Bartlesville, Oklahoma, Inc., a corporation, does hereby certify that it is the owner of the following described real estate located in Washington County, Oklahoma, to-wit:

A part of the SW/4 and NW/4 of Section 17, Township 26 North, Range 13 East, Washington County, Oklahoma, more particularly described as follows:

STARTING at a point 340.00 feet West of the Center of Section 17, Township 26 North, Range 13 East

thence South 09°58'11" West a distance of 202.830 feet;  
thence North 89°57' 59.99" West a distance of 110.000 feet;  
thence South 00°02' West a distance of 30.592 feet;  
thence North 89°57' 59.99" West a distance of 60.000 feet;  
thence North 00° 02' East a distance of 40.000 feet;  
thence North 89°57' 59.99" West a distance of 125.000 feet;  
thence South 00° 02' West a distance of 140.000 feet;  
thence South 89°57' 59.99" East a distance of 10.000 feet;  
thence South 00° 02' West a distance of 330.000 feet;  
thence North 89°57' 59.99" West a distance of 325.000 feet;  
thence North 00° 02' East a distance of 301.862 feet;  
thence North 32° 58' West a distance of 158.609 feet;  
thence North 14°30' West a distance of 200.000 feet;  
thence North 75° 30' East a distance of 4.736 feet;  
thence North 14° 30' West a distance of 198.948 feet;  
thence North 75° 30' East a distance of 75.725 feet;  
thence North 45° 02' East a distance of 300.000 feet;  
thence South 69° 57' 59.99" East a distance of 553.843 feet;  
thence South 67° 28' East a distance of 20.054 feet;  
thence South 33° 47' West a distance of 58.805 feet;  
thence South 45° 02' West a distance of 117.736 feet;  
thence South 22° 32' West a distance of 69.427 feet;  
thence North 89° 52' 59.99" East a distance of 145.000 feet;

to the point of beginning, containing 27.85 acres more or less;

and embraced in Woodland Park 19th Addition, now platted in blocks, lots, streets, and easements, recorded in Plat Envelope \_\_\_\_\_, in the records of the Office of the County Clerk, Washington County, Oklahoma.

For the purpose of providing an orderly development of all the lots and blocks included in the above described plat and for the purpose of providing adequate restrictive covenants for the benefit of the owners and their successors in title to the aforesaid lots, the owner does hereby impose the following restrictions and reservations on all of the said Woodland Park 19th Addition to which it shall be incumbent upon its successors in title to adhere and any person or persons, corporation or corporations, hereafter becoming the owner or owners, either directly or through any subsequent transfer or in any manner whatsoever, of any lot or lots included in Woodland Park 19th

Addition, shall take, hold and convey the same subject to the following restrictions and reservations, to-wit:

1. All lots in said Addition shall be used exclusively for residential purposes. No residence or other structure shall be used either in whole or in part as a professional office, shop, school, or studio, or for the conduct of any business or trade.
2. A building site or plot may have one lot, more than one lot or less than one lot, but each building site or plot shall have an area of not less than 12,000 square feet and shall not be less than 95 feet in width along the front building line.
3. No structure shall be erected, placed or permitted to remain on any building plot, other than one single family residence and buildings appurtenant thereto, such as a garage, servant's quarters, children's play house, swimming pool and bath house, and garden shelter. No house, garage or any other building shall be moved into this subdivision.
4. No residence shall be constructed upon any of the lots that shall contain less than 2,000 square feet of usable space, exclusive of breezeways, porches, attached garages, walks, driveways, swimming pools and bath houses. Provided, that any improvements constructed upon Lots 6 and 7 of Block 37, and Lots 1 through 6 of Block 47, and Lots 6 through 11 of Block 36, shall have residences containing at least 2,400 square feet of living area exclusive of breezeways, porches, attached garages, walks, driveways, swimming pools and bath houses. Each residence shall be constructed in the main of brick, brick veneer, stone, stone veneer, or wood siding (concrete blocks not acceptable).
5. Prior to January 1, 1988, no building shall be erected, placed or altered on any building plot in this addition until the building plans, specifications, and plot plans showing the location of the building shall have been approved in writing by the Cherokee Hills Development Company, Bartlesville, Oklahoma, Inc., in order to assure that said structure shall conform and harmonize in design and materials with other structures in this addition and to location of the building with respect to topography and finished ground elevation.
6. Prior to January 1, 1988, each residence constructed in this addition shall be built by a builder who shall be approved in writing by the Cherokee Hills Development Company, Bartlesville, Oklahoma, Inc.
7. No building shall be erected on any lot nearer to the front lot line, side street line, interior lot lines or rear lot line than the minimum building set back as set forth in the zoning regulations for the Bartlesville Metropolitan Area Planning Commission, adopted by the Board of Commissioners of the City of Bartlesville August 1, 1966.
8. Any plot that abuts more than one street shall be deemed to front on either street abutted, and any residence erected upon such a plot in the addition shall have a presentable frontage on each abutting street.
9. The developer shall, at his own cost and expense, construct in front of Lots 6, 7, 8 and 9 in Block 36, and on the northerly side of Lot 7, Block 37, a sidewalk at the time a new residence is constructed on each lot; the developer shall, at his own cost and expense, construct between Lots 4 and 5 in Block 37, and on the southerly side of Lot 2, Block 37, sidewalks as part of the development of Woodland Park 19th Addition. Such sidewalks shall be to such terms and specifications as may be required by the Metropolitan Area Planning Commission.

BOOK 585 PAGE 416

10. The undersigned reserves the right to locate, construct, erect and maintain or cause to be located, constructed, erected and maintained in and on the areas indicated on the plat as "easement", sewer and other pipe line conduits, poles and wires and any other method of construction or performing and public or quasi-public utility function above or beneath the surface of the ground, with the right of access at any time to the same for the purposes of repair and maintenance.
11. Owner desires that the supply of electricity throughout said Addition be provided, to the fullest extent deemed practicable, by facilities located underground rather than overhead, and for the purpose of facilitating such installation, Owner agrees to include the following provisions in the Deed of Dedication creating said plat and subdivision, to-wit:
- (a) Overhead pole lines for the supply of electric service may be located along the southside of Lot 14, and along the east side of Lots 12, 13 and 14 in Woodland Park 19th Addition. Street light poles or standards may be served by underground cable and elsewhere throughout said Addition all supply lines shall be located underground, in the easement-ways reserved for general utility services and streets, shown on the attached plat. Service pedestals and transformers, as sources of supply at secondary voltages, may also be located in said easement-ways.
- (b) Except to houses on lots described in paragraph (a) above, which may be served from overhead electric service lines, underground service cables to all houses which may be located on all lots in said Addition may be run from the nearest service pedestal or transformer to the point of usage determined by the location and construction of such house as may be located upon each said lot; provided that upon the installation of such a service cable to a particular house, the supplier of electric service shall thereafter be deemed to have a definitive, permanent, effective and exclusive right-of-way easement on said lot, covering a five-foot strip extending 2.5 feet on each side of such service cable, extending from the service pedestal or transformer to the service entrance on said house.
- (c) The supplier of electric service, through its proper agents and employees shall at all times have right of access to all such easement-ways shown on said plat, or provided for in this Deed of Dedication for the purpose of installing, maintaining, removing or replacing any portion of said underground electric facilities so installed by it.
- (d) The owner of each lot shall be responsible for the protection of the underground electric facilities located on his property and shall prevent the alteration of grade or any construction activity which may interfere with said electric facilities. The company will be responsible for ordinary maintenance of underground electric facilities, but the owner will pay for damage or relocation of such facilities caused or necessitated by acts of the owner or his agents or contractors.
- (e) The foregoing covenants concerning underground electric facilities shall be enforceable by the supplier of electric service, and the owner of each lot agrees to be bound hereby.
12. No noxious or offensive activity shall be carried on upon any lot, nor shall anything be done thereon which may be or may become an annoyance or a

BOOK 585 PAGE 417

nuisance to the neighborhood, and no building shall be erected upon any of the lots in this subdivision which is designated or utilized to house poultry, cows, horses, rabbits, or other animals, nor shall any such poultry, cows, horses, pigs, rabbits or other livestock be kept or maintained upon the premises.


13. No structure of a temporary character, basement, tent, shack, trailer, garage, barn or other outbuilding shall be erected for use on any lot at any time as a residence, either temporarily or permanently.
14. No billboards or advertising signs or structures shall be erected or maintained upon any lot in said subdivision except only for a "for rent" or "for sale" sign, of which one sign not exceeding 24" x 36" may be placed upon any lot or structure located thereon.
15. No garage or other building erected with the said subdivision shall be used for residential purposes other than for such use by servants of the occupants of the principal dwelling on said lot.
16. On each single family residential plot, no fence, whether ornamental or otherwise, shall be erected nearer to the front property line than the front building line.
17. These covenants are to run with the land, and shall be binding upon all parties and all persons claiming under them for a period of twenty (20) years from the date these covenants are recorded, after which time said covenants shall be automatically extended for successive periods of ten (10) years unless an instrument signed by the majority of the then owners of the lots has been recorded, agreeing to a change in said covenants in whole or in part.

Enforcement shall be by proceedings at law or in equity against any person or persons violating or attempting to violate any covenant either to restrain violation or to recover damages.

Invalidation of any one of these covenants by judgment or court order shall in no wise affect any of the other provisions which shall remain in full force and effect.

CHEROKEE HILLS DEVELOPMENT COMPANY,  
BARTLESVILLE, OKLAHOMA, INC.

By: *Donald J. Covert*  
President




*W. Wood*  
Secretary

BOOK 585 PAGE 418

STATE OF OKLAHOMA )  
 ) ss.  
WASHINGTON COUNTY )


On this 3rd day of December, 1971, before me, the undersigned, a Notary Public in and for said County and State, personally appeared Gerald L. Coast, to me known to be the identical person who signed the name of the maker thereof to the within and foregoing instrument as its President and acknowledged to me that he executed the same as his free and voluntary act and deed, and as the free and voluntary act and deed of said Corporation, for the uses and purposes therein as set forth.

Given under my hand and seal the day and year last above written.



Donatus J. Dill  
Notary Public

My commission expires:  
March 31, 1975.



STATE OF OKLAHOMA } ss  
Washington County }  
This instrument was filed for record  
DEC 17 1971  
at 2:50  
by W. E. Kendrick County Clerk  
Kahn Deputy

BOOK 585 PAGE 419

ABSTRACT OF OWNER'S CERTIFICATE AND RESTRICTIONS  
OF  
AMENDED PLAT TO WOODLAND PARK 19th ADDITION,  
WASHINGTON COUNTY, OKLAHOMA

KNOW ALL MEN BY THESE PRESENTS:

That the Cherokee Hills Development Company, Bartlesville, Oklahoma, Inc., a corporation, does hereby certify that it is the owner of the following described real estate in Washington County, Oklahoma, to-wit:

A part of the NW/4 and a part of the SW/4 of Section 17, Township 26 North, Range 13 East, Washington County, Oklahoma, more particularly described as follows:

Starting at a point South  $89^{\circ} 53'$  West 1805.83 feet and North  $75^{\circ} 30'$  East 660.00 feet of the Center of Section 17, Township 26 North, Range 13 East, which is the NW corner of Lot 6, Block 47, Woodland Park 19th Addition, Washington County, Oklahoma, as the point of beginning:

Thence South $14^{\circ} 30'$ East	198.95 feet
Thence South $75^{\circ} 30'$ West	4.74 feet
Thence South $14^{\circ} 30'$ East	200.00 feet
Thence South $75^{\circ} 30'$ West	330.00 feet
Thence North $14^{\circ} 30'$ West	398.95 feet
Thence North $75^{\circ} 30'$ East	334.74 feet

To the point of beginning, containing 3.04 acres, more or less, and embraced in Amended Plat to Woodland Park 19th Addition now platted in blocks, lots, streets and easements, recorded in Plat Envelope 359 in the records of the office of the County Clerk, Washington County, Oklahoma.

NOW, THEREFORE, the undersigned owner of all of Amended Plat to Woodland Park 19th Addition does hereby make the Amended Plat to Woodland Park 19th Addition subject to all of the restrictions and reservations imposed upon Woodland Park 19th Addition which was filed for record on December 17, 1971 at 4:50 P.M. and recorded in the office of the County Clerk of Washington County, Oklahoma in Book 585 Pages 415 ff and in addition thereto does hereby amend paragraph numbered 9 of said restrictive covenants to read as follows:

1. The developer shall at his own cost and expense construct in front of Lots 7, 8, 9 and 10, Block 37, a

sidewalk at the time a new residence is constructed on each lot as a part of the development of Amended Plat to Woodland Park 19th Addition. Such sidewalks shall be to such terms and specifications as may be required by the Metropolitan Area Planning Commission.

2. Invalidation of any of the covenants or provisions herein contained or as set forth in the restrictive covenants of Woodland Park 19th Addition by judgment or court order shall in no wise affect any of the other covenants or provisions, but shall remain in full force and effect.

IN WITNESS WHEREOF the undersigned have executed this instrument on the 28<sup>th</sup> day of August, 1972.

CHEROKEE HILLS DEVELOPMENT COMPANY,  
BARTLESVILLE, OKLAHOMA, INC.

By: Gerald L. Coast President




O. H. Woods Jr.  
Secretary

STATE OF OKLAHOMA }  
Washington County } SS  
This instrument was filed for record

OCT 20 1972

405  
W. E. KENDRICK, County Clerk  
By J. Moreland Deputy


STATE OF OKLAHOMA )  
WASHINGTON COUNTY ) ss.



BOOK 598 PAGE 477

On this 28<sup>th</sup> day of August, 1972, before me, the undersigned, a Notary Public in and for said County and State, personally appeared GERALD L. COAST, to me known to be the identical person who signed the name of the maker thereof to the within and foregoing instrument as its President and acknowledged to me that he executed the same as his free and voluntary act and deed, and as the free and voluntary act and deed of said Corporation, for the uses and purposes therein set forth.

Given under my hand and seal the day and year last above written.



My commission expires:

Nov. 12, 1973

Mary Ann Dum  
Notary Public

ABSTRACT OF OWNER'S CERTIFICATE AND RESTRICTIONS

OF  
AMENDED PLAT TO WOODLAND PARK 19th ADDITION,  
WASHINGTON COUNTY, OKLAHOMA

KNOW ALL MEN BY THESE PRESENTS:

That the Cherokee Hills Development Company, Bartlesville, Oklahoma, Inc., a Corporation, does hereby certify that it is the owner of the following described real estate in Washington County, Oklahoma, to-wit:

A part of the NW/4 and a part of the SW/4 of Section 17, Township 26 North, Range 13 East, Washington County, Oklahoma, more particularly described as follows:

Starting at a point South 89° 53' West 1805.83 feet and North 75° 30' East 660.00 feet of the Center of Section 17, Township 26 North, Range 13 East, which is the NW corner of Lot 6, Block 47, Woodland Park 19th Addition, Washington County, Oklahoma, as the point of beginning:

Thence South 14° 30' East	198.95 feet
Thence South 75° 30' West	4.74 feet
Thence South 14° 30' East	200.00 feet
Thence South 75° 30' West	330.00 feet
Thence North 14° 30' West	398.95 feet
Thence North 75° 30' East	334.74 feet

12122

To the point of beginning, containing 3.04 acres, more or less, and embraced in Amended Plat to Woodland Park 19th Addition now platted in blocks, lots, streets and easements, recorded in Plat Envelope 362 in the records of the Office of the County Clerk, Washington County, Oklahoma.

NOW, THEREFORE, the undersigned Owner of all of Amended Plat to Woodland Park 19th Addition does hereby make the Amended Plat to Woodland Park 19th Addition subject to all of the restrictions and reservations imposed upon Woodland Park 19th Addition which was filed for record on December 17, 1971 at 4:50 P. M. and recorded in the Office of the County Clerk of Washington County, Oklahoma in Book 585 Pages 415 ff and in addition thereto does hereby amend paragraph numbered 9 of said restrictive covenants to read as follows:

1. The developer shall at his own cost and expense construct in front of Lots 8, 9 and 10, Block 37, a

BOOK 589 PAGE 21



sidewalk at the time a new residence is constructed on each lot as a part of the development of Amended Plat to Woodland Park 19th Addition. Such sidewalks shall be to such terms and specifications as may be required by the Metropolitan Area Planning Commission.

2. Invalidation of any of the covenants or provisions herein contained or as set forth in the restrictive covenants of Woodland Park 19th Addition by judgment or court order shall in no wise affect any of the other covenants or provisions, but shall remain in full force and effect.

IN WITNESS WHEREOF the undersigned have executed this instrument on the 28<sup>th</sup> day of August, 1972.

CHEROKEE HILLS DEVELOPMENT COMPANY,  
BARTLESVILLE, OKLAHOMA, INC.

By: Gerald L. Coast  
President

ATTEST:

O. Hildreth, Jr.  
Secretary

STATE OF OKLAHOMA )  
 ) ss.  
WASHINGTON COUNTY )

STATE OF OKLAHOMA }  
Washington County } ss.  
This instrument was filed for record  
OCT 20 1972  
at 4:05 o'clock P.M.  
W. E. KENDRICK, County Clerk  
By J. Merland Deputy

On this 28<sup>th</sup> day of August, 1972, before me, the undersigned, a Notary Public in and for said County and State, personally appeared GERALD L. COAST, to me known to be the identical person who signed the name of the maker thereof to the within and foregoing instrument as its President and acknowledged to me that he executed the same as his free and voluntary act and deed, and as the free and voluntary act and deed of said Corporation, for the uses and purposes therein set forth.

Given under my hand and seal the day and year last above written.

(SEAL)

Mary Ann Dume  
Notary Public

My commission expires:

Nov. 12, 1973

STATE OF OKLAHOMA }  
Washington County } ss.  
This instrument was filed for record  
OCT 26 1972  
at 10:50 o'clock A.M.  
W. E. KENDRICK, County Clerk  
By [Signature] Deputy

BOOK 599 PAGE 177

BOOK 599 PAGE 22