

ABSTRACT OF OWNER'S CERTIFICATE AND RESTRICTIONS OF
ROLLING HILLS SECOND ADDITION TO BARTLESVILLE,
WASHINGTON COUNTY, OKLAHOMA

KNOW ALL MEN BY THESE PRESENTS:

That the Round Hill Development Company, a corporation, does hereby certify that it is the owner of the following described real estate in Washington County, Oklahoma, to-wit:

Part of the N/2 SW/4 NE/4; S/2 NW/4 NE/4, and SW/4 NE/4 NE/4 of Section 21, Township 26 North, Range 13 East, Washington County, Oklahoma, described as follows:

Beginning at the NE corner of the W/2 of the SE/4 NW/4 NE/4 of said Section; thence South $89^{\circ} 57'$ West 276.44 feet; thence South $0^{\circ} 35' 45''$ West 181.77 feet; thence left 90° and along a curve to the right whose radius is 820.0 feet a distance of 78.30 feet whose chord is South $86^{\circ} 40' 7''$ East 78.27 feet; thence South $6^{\circ} 04' 02''$ West 100.00 feet; thence South $4^{\circ} 23' 51''$ East 95.84 feet; thence South $28^{\circ} 30' 43''$ West 253.61 feet; thence South $58^{\circ} 47' 30''$ East 302.44 feet; thence North $58^{\circ} 56' 07''$ East 112.5 feet; thence South $35^{\circ} 28' 07''$ East 23.08 feet; thence South $73^{\circ} 01' 57''$ East 307.63 feet; thence North $0^{\circ} 16' 30''$ West 160.85 feet to the center of the NE/4 of said section; thence North $89^{\circ} 57'$ East 195 feet; thence North $12^{\circ} 40' 44''$ East 32.78 feet; thence North $34^{\circ} 23' 32''$ East 317.52 feet; thence North $55^{\circ} 36' 28''$ West 72.51 feet; thence North $9^{\circ} 52' 57''$ West 141.03 feet; thence 90° east and along a curve to the right with radius of 165 feet for a distance of 65.67 feet whose chord is South $88^{\circ} 28' 53''$ East 65.23 feet; thence North $12^{\circ} 55' 11''$ East 192.90 feet; thence South $89^{\circ} 57'$ West 190.77 feet; thence South $48^{\circ} 29' 55''$ West 184.44 feet; thence 90° right and along a curve to the left whose radius is 220 feet a distance of 32.63 feet whose chord is North $45^{\circ} 45' 02''$ West 32.60 feet; thence South 40° West 187.84 feet; thence North 35° West 97.34 feet; thence North 52° West 265.00 feet to the point of beginning, containing 13.52 acres, more or less

and embraced in Rolling Hills Second Addition, now platted in blocks, lots, streets and easements, recorded in Plat Envelope # 373 in the records of the Office of the County Clerk of Washington County, Oklahoma.

For the purpose of providing an orderly development of all the lots and blocks included in the above described plat and for the purpose of providing adequate restrictive covenants for the benefit of the owners and their successors in title to the afore-said lots, the owner does hereby impose the following restrictions and reservations on all of the said Rolling Hills Second Addition to which it shall be incumbent upon its successors in title to adhere and any person or persons, corporation or corporations, hereafter becoming the owner or owners, either directly or through any subsequent transfer or in any manner whatsoever, of any lot or lots included in Rolling Hills Second Addition, shall take, hold and convey the same subject to the following restrictions and reservations, to-wit:

1. All lots in said Addition shall be used exclusively for residential purposes. No residence or other structure shall be used either in whole or in part as a professional office, shop, school, or studio, or for the conduct of any business or trade.
2. A building site or plot may be one lot, more than one lot or less than one lot, but each building site or plot shall have an area of not less than 10,000 square feet.
3. No structure shall be erected, placed or permitted to remain on any building plot, other than one single family residence and buildings appurtenant thereto, such as a garage, servant's quarters, children's play house, swimming pool and bath house, and garden shelter. No house, garage or any other building shall be moved into this subdivision. Each residence shall be constructed in the main of brick, brick veneer, stone, stone veneer, or wood siding (concrete blocks not acceptable).
4. Any dwelling erected in Rolling Hills Second Addition shall have a minimum of 1,700 square feet of usable floor area, exclusive of breezeways, porches, attached garages, walks, driveways, patios or balconys.
5. Prior to January 1, 1988, no building shall be erected, placed or altered on any building plot in this addition until the building plans, specifications, and plot plans showing the location of the building shall have been approved in writing by the Round Hill Development Company, in order to assure that said structure shall conform and harmonize in design and materials with other structures in this addition and to location of the building with respect to topography and finished ground elevation.
6. Prior to January 1, 1988, each residence constructed in this addition shall be built by a builder who shall be approved in writing by the Round Hill Development Company.
7. No building shall be erected on any lot nearer to the front lot line, side street line, interior lot lines or rear lot line than the minimum building set back as set forth in the zoning regulations for the Bartlesville Metropolitan Area Planning Commission, adopted by the Board of Commissioners of the City of Bartlesville August 1, 1966, or as amended.
8. Any plot that abuts more than one street shall be deemed to front on either street abutted, and any residence erected upon such plot in the addition shall have a presentable frontage on each abutting street.
9. Sidewalks are to be installed by the builder on each lot after finished yard grading is completed and are to be located 36" from back side of curb, extending the full width of the lot or to intersecting curb on corners. Sidewalks are to be 48" in width and 4" thick, provided this shall not apply to lots 3, 4, 5, 6, 7 and 8 in Block 4. Provided on Lot 2, Block 4, sidewalk shall be provided only on the side adjoining Barlow Drive. The following corner lots shall have sidewalks constructed on two sides: Lot 16, Block 1; Lot 1, Block 3; Lot 5, Block 3; Lot 12, Block 2; and Lot 10, Block 4.
10. The undersigned reserves the right to locate, construct, erect and maintain or cause to be located, constructed, erected and maintained in and on the areas indicated on the plat as "easement", sewer and other pipe line conduits, wires and any other method of construction or performing any public or quasi-public utility function beneath the surface of the ground, with the right of access at any time to the same for the purposes of repair and maintenance.

11. (a) Street light poles or standards may be served by underground cable and elsewhere throughout said Addition all supply lines shall be located underground, in the easement-ways reserved for general utility services and streets, shown on the attached plat. Service pedestals and transformers, as sources of supply at secondary voltages, may also be located in said easement-ways.
- (b) Underground service cables to all houses which may be located on all lots in said Addition may be run from the nearest service pedestal or transformer to the point of usage determined by the location and construction of such house as may be located upon each said lot; provided that upon the installation of such a service cable to a particular house, the supplier of electric service shall thereafter be deemed to have a definite, permanent, effective and exclusive right-of-way easement on said lot, covering a five-foot strip extending 2.5 feet on each side of such service cable, extending from the service pedestal or transformer to the service entrance on said house.
- (c) The supplier of electric service, through its proper agents and employees shall at all times have right of access to all such easement-ways shown on said plat, or provided for in this Deed of Dedication for the purpose of installing, maintaining, removing or replacing any portion of said underground electric facilities so installed by it.
- (d) The owner of each lot shall be responsible for the protection of the underground electric facilities located on his property and shall prevent the alteration of grade or any construction activity which may interfere with said electric facilities. The company will be responsible for ordinary maintenance of underground electric facilities, but the owner will pay for damage or relocation of such facilities caused or necessitated by acts of the owner or his agents or contractors.
- (e) The foregoing covenants concerning underground electric facilities shall be enforceable by the supplier of electric service, and the owner of each lot agrees to be bound hereby.
12. No noxious or offensive activity shall be carried on upon any lot, nor shall anything be done thereon which may be or may become an annoyance or a nuisance to the neighborhood, and no building shall be erected upon any of the lots in this subdivision which is designated or utilized to house poultry, cows, horses, rabbits, or other animals, nor shall any such poultry, cows, horses, pigs, rabbits or other livestock be kept or maintained upon the premises.
13. No structure of a temporary character, basement, tent, shack, trailer, garage, barn or other outbuilding shall be erected for use on any lot at any time as a residence, either temporarily or permanently.
14. No billboards or advertising signs or structures shall be erected or maintained upon any lot in said subdivision except only for a "for rent" or "for sale" sign, of which one sign not exceeding 24" x 36" may be placed upon any lot or structure located thereon.
15. No garage or other building erected with the said subdivision shall be used for residential purposes other than for such use by servants of the occupants of the principal dwelling on said lot.
16. On each single family residential plot, no fence, whether ornamental or otherwise, shall be erected nearer to the front property line than the front building line.


17. These covenants are to run with the land, and shall be binding upon all parties and all persons claiming under them for a period of twenty (20) years from the date these covenants are recorded, after which time said covenants shall be automatically extended for successive periods of ten (10) years until an instrument signed by the majority of the then owners of the lots has been recorded, agreeing to a change in said covenants in whole or in part.

Enforcement shall be by proceedings at law or in equity against any person or persons violating or attempting to violate any covenant either to restrain violation or to recover damages.

Invalidation of any one of these covenants by judgment or court order shall in no wise affect any of the other provisions which shall remain in full force and effect.

ROUND HILL DEVELOPMENT COMPANY,
a corporation,

By: Robert L. Hart
Vice President




Charles Selby
Secretary

STATE OF OKLAHOMA)
) ss.
COUNTY OF WASHINGTON)

Before me, the undersigned, a Notary Public, in and for said County and State, on this 17th day of June, 1974, personally appeared ROBERT L. HART to me known to be the identical person who subscribed the name of the maker thereof to the foregoing instrument as its Vice President, and acknowledged to me that he executed the same as his free and voluntary act and deed and as the free and voluntary act and deed of such corporation, for the uses and purposes therein set forth.

Given under my hand and seal of office the day and year last above written.



Elaine Stark
Notary Public


My commission expires October 30, 1977

STATE OF OKLAHOMA }
Washington County } ss.
This instrument was filed for record

JUN 18 1974

10:10 o'clock
W. E. KENDRICK, County Clerk

By M. Justice Deputy



BOOK 625 PAGE 393